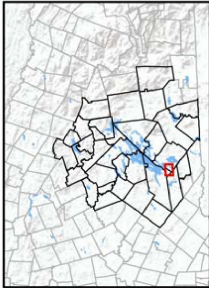


KNIGHTS POND CONSERVATION AREA
Conserved Property of the
Lakes Region Conservation Trust

Welcome to the Knights Pond Conservation Area, where a 31-acre body of clear water is surrounded by 307 acres of conserved land, all close to one of New Hampshire's oldest and most popular centers of summer tourism.

From the parking area, it is a short 0.4 mile hike along an old road to the southeast shore of the pond. From that point, a blue-blazed 1.7-mile trail circles the pond. Along the peninsula that forms the northwestern shore, of the pond, an alternate route is blazed in white, creating a 0.3-mile loop through boulders and tall pines. The hike from the parking area around the pond and back to your car is 2.8-miles in length.

The conserved lands surrounding Knights Pond consist of two parcels that were purchased by LRCT with the support of generous donors in 1989, a parcel protected by a conservation easement donated to LRCT in 1990, and two parcels protected by conservation easements acquired by the State of New Hampshire in 1990. As you visit and enjoy Knights Pond, we hope you will reflect on the dedication of the people who worked and contributed to ensure that this peaceful place would be conserved in perpetuity.



Directions from Alton:

- From the traffic circle junction of NH-28 & 11, go 7.5 miles north on NH-28 and turn right onto Rines Road.

Directions from Wolfeboro:

- From the blinker at the corner in South Wolfeboro, go south for 1.6 miles and turn left onto Rines Road.

From NH-28:

- Follow Rines Road for 1.1 miles. Bear left at a fork and continue for 0.5 miles, then turn left again onto the road to Knights Pond (sign and gate).

Please respect private property of our neighbors.

Thank you.

Lakes Region Conservation Trust

The Lakes Region Conservation Trust was founded in 1979 to conserve the natural heritage of New Hampshire's Lakes Region. Our conservation and stewardship work preserves community character, conserves critical wildlife habitat and diverse ecosystems, protects natural landmarks and scenic landscapes, and provides outdoor recreation opportunities for people of all ages.

Together with our dedicated community of supporters, we have conserved more than 130 properties totaling nearly 24,000 acres. These conserved lands encompass many of the special places that define this unique and spectacular part of New England, affording everyone abundant opportunities to explore and connect with the natural world and establishing a legacy of conservation for future generations.

Become a Member Today!



Lakes Region Conservation Trust
PO Box 766
Center Harbor, NH 03226
603-253-3301 • lrct@lrct.org
www.lrct.org

KNIGHTS POND
TRAIL MAP

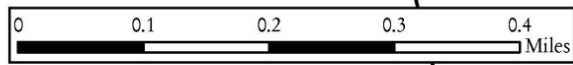
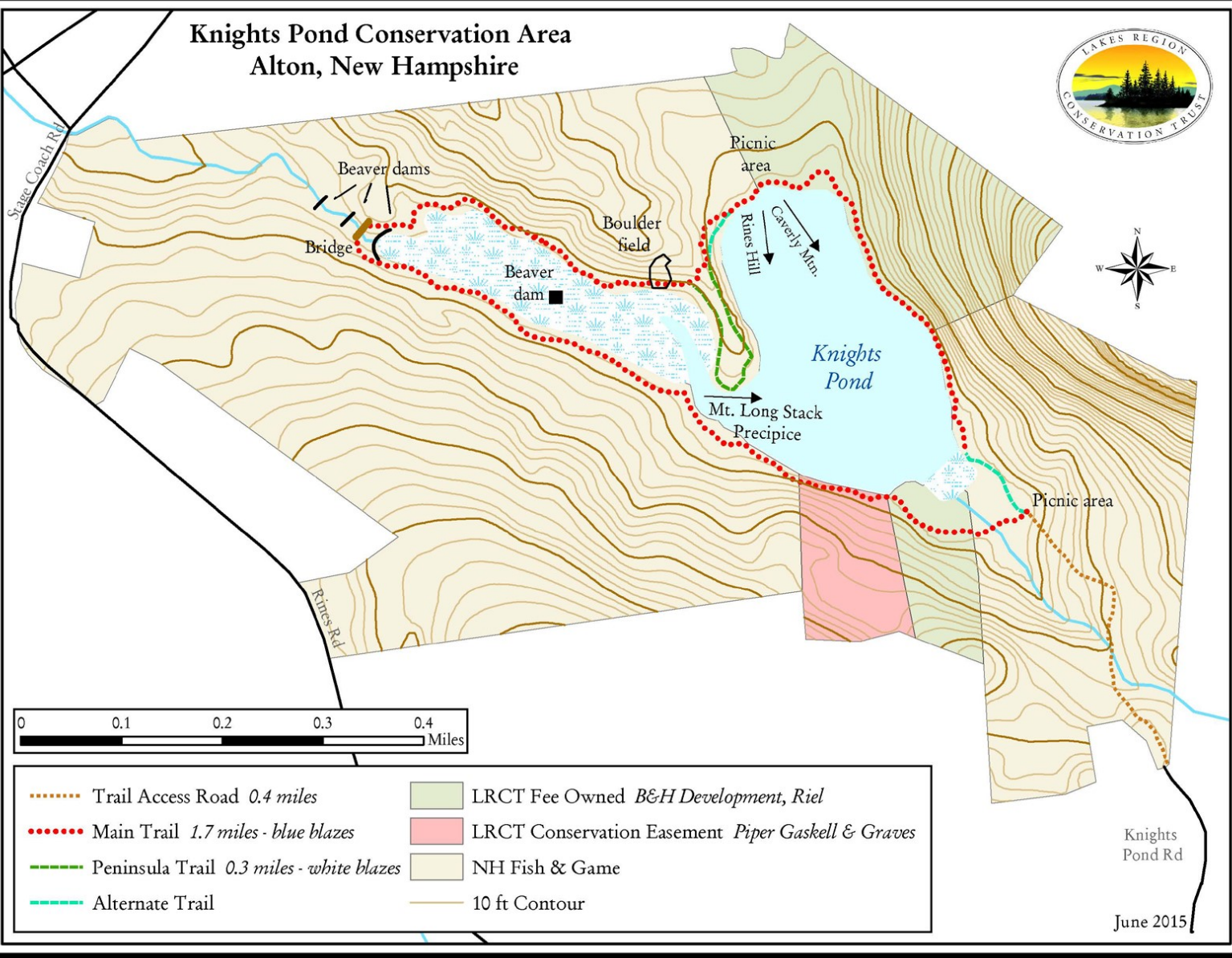
LAKES REGION CONSERVATION TRUST



KNIGHTS POND CONSERVATION AREA
ALTON, NEW HAMPSHIRE



Knights Pond Conservation Area Alton, New Hampshire



- | | |
|--|---|
| Trail Access Road 0.4 miles | LRCT Fee Owned B&H Development, Riel |
| Main Trail 1.7 miles - blue blazes | LRCT Conservation Easement Piper Gaskell & Graves |
| Peninsula Trail 0.3 miles - white blazes | NH Fish & Game |
| Alternate Trail | 10 ft Contour |

Knights Pond Rd

June 2015